





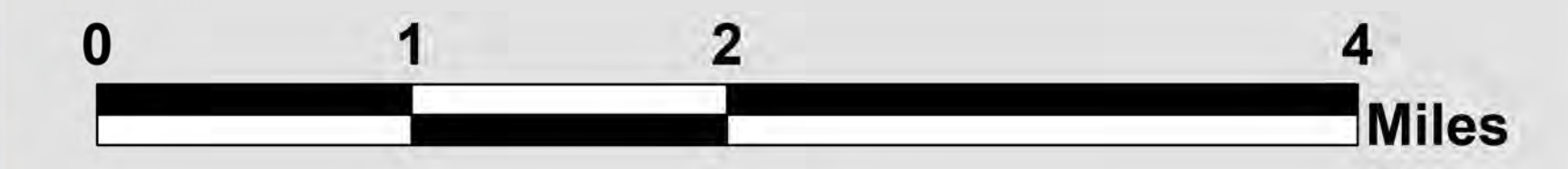

# SIDEWALK VENDOR BUFFER MAP

## 500 FEET

Map 2 of 3

7/18/2024

-  **COMMUNITY & RECREATION CENTERS**
-  **SCHOOLS**
-  **PARKS**
-  **CITY BOUNDARY**



This information is for display purposes only.  
No liability is assumed as to the accuracy  
of the geographic data delineated herein.

